

INITIAL ENVIRONMENTAL EXAMINATION

**FOR THE CONSTRUCTION OF AN 11 STOREY RESIDENTIAL BUILDING AT
MA. JAMBUGASDHOSHUGE
MALE' ATOLL, MALDIVES**

Proposed by

Hassan Afeef

Prepared by

CDE Consulting

August 2010

TABLE OF CONTENTS

Table of Contents	ii
List of Figures	vi
List of Tables	vi
EXECUTIVE SUMMARY	viii
Introduction and Key Features of the Project	viii
Project Background and objectives.....	viii
Project Scope and Life Span	viii
Conformance to Laws and Regulations of Maldives and International Conventions	viii
Environmental Impacts	ix
Stakeholder Consultations	ix
Alternatives	x
Environmental Monitoring Program	x
Conclusion	x
1 INTRODUCTION.....	1
1.1 Purpose of the EIA.....	1
1.2 project overview and background	1
1.3 Project Need, Justification and Objectives.....	1
1.4 Scope and Terms of Reference of EIA	2
1.5 Assessment Methodology	2
1.6 EIA Team Members	3
2 Project Description	4
2.1 Project Location	4
2.2 Project Site Plan	4

2.3	Existing Site Conditions	5
2.4	Project Outline and work methodology	5
2.5	Project Schedule and Life Span	6
2.6	Labour Requirements.....	6
2.7	Waste Management, Logistics and Safety Measures.....	7
2.7.1	Construction Waste Management and Disposal	7
2.7.2	Pollution and Emission Control Measures	7
2.7.3	Health and Safety Measures	7
2.8	Summary of Project Inputs and Outputs.....	7
3	POLICY AND LEGAL FRAMEWORK.....	9
3.1	Relevant Environment Legislation	9
3.1.1	Environment Protection and Preservation Act (Act no. 4/93)	9
3.2	Relevant Regulations and Guidelines.....	10
3.2.1	Environmental Impact Assessment Regulations, 2007	10
3.2.2	planning regulation of male'	10
3.2.3	Regulation on Sand and Aggregate Mining	10
3.2.4	Regulation on Cutting Down, Uprooting, Digging Out and Export of Trees and Palms from One Island to Another	11
3.2.5	Maldives Building Code.....	11
3.3	Environmental Permits Required for the Project.....	11
3.3.1	Environmental Impact Assessment (EIA) Decision Note.....	11
3.3.2	Building Permit	12
3.4	Responsible Institutions	12
3.4.1	Ministry of Housing and Environment	12

3.4.2	Male' Municipality	12
3.4.3	Ward offices of Male'	12
3.5	International Conventions	13
3.5.1	UNFCCC and Kyoto Protocol	13
4	EXISTING ENVIRONMENT	14
4.1	Introduction	14
4.2	Study Methodologies	14
4.3	Physical Environment	15
4.3.1	Groundwater	15
4.3.2	Soil	15
4.3.3	Buildings and Commercial Activities in the Vicinity of Project Site	15
4.4	Human Environment	16
4.4.1	Traffic and Parking	16
4.4.2	Noise Levels	17
5	POTENTIAL IMPACTS AND MITIGATION MEASURES	19
5.1	Introduction	19
5.2	Description of Potential Impacts and Suggested Mitigation Measures	20
5.2.1	Potential Adverse Impacts	23
5.2.2	Salinisation of Groundwater	24
5.2.3	Shortage of Groundwater	24
5.2.4	Generation of Solid Waste	25
5.2.5	Disruption to Traffic and Availability of Parking Space	26
5.2.6	Interruption to commercial activities	27
5.2.7	Potential Beneficial Impacts	27

6	Stakeholder Consultation	28
6.1	Proponent	28
6.2	Engineer	28
6.3	Contractor	28
6.4	Summary of Scoping Meeting	29
7	ALTERNATIVES	30
7.1	Introduction	30
7.2	“No-project” Alternative	30
7.3	Foundation	30
8	ENVIRONMENTAL MONITORING PLAN	32
8.1	Introduction	32
8.2	Objectives of the Monitoring Plan	32
8.3	Aspects of the Monitoring Plan	32
8.4	Monitoring Report	33
8.5	Commitment to Monitoring	33
9	References	34
	APPENDIX A – Terms of Reference	35
	APPENDIX B – Curriculum VitaE of Consultants	36
	APPENDIX C – Proposed Site Plan and Drawings	37
	APPENDIX D – Groundwater Quality Test REport	38
	APPENDIX E – Visual Soil Report	39
	Appendix Scoping Meeting Attendance	40
	Appendix G Letter of Commitment to Monitoring	41

LIST OF FIGURES

Figure 2-1: Location of proposed project site within the 30m radius	4
Figure 4-1 Buildings and commercial activities in the vicinity of Jambugasdhoshuge within a 30m radius	16
Figure 4-2 Ambient noise level measured at project site	18
Figure 5-1 Potential negative impacts from the construction activities of the project	21
Figure 5-2 Potential positive impacts from the construction activities of the project	22
Figure 5-3 Rerouting of traffic that may be necessary in the area during road closure	26

LIST OF TABLES

Table 2-1 Proposed schedule of activities	6
Table 2-2: Major Project Inputs	8
Table 2-3: Major Project Outputs	8
Table 4-1 Groundwater quality of project site	15
Table 4-2 Volume of traffic observed in the project area	17
Table 4-3 Ambient noise standard in most OECD countries.....	18
Table 5-1: Summary Characteristics of the Potential Impacts Identified and the Significance of Each Impact ...	20
Table 5-2 Common sources of construction waste	25
Table 8-1: Aspects of the Monitoring Plan	32

Consultant's Declaration

I certify that statements made in this Environment Impact Assessment are true, complete and correct to the best of my knowledge and available information.

Name: Simad Saeed (EIA 13/2007)

Signature:

A handwritten signature in black ink, appearing to read 'Simad Saeed', with a long horizontal stroke extending to the right.

EXECUTIVE SUMMARY

This Initial Environment Examination (IEE) is an evaluation of the potential environmental, socio-economic and natural impacts of the proposal for the construction of an 11 storey residential building at Ma.Jambugasdhoshuge, Male'.

INTRODUCTION AND KEY FEATURES OF THE PROJECT

PROJECT BACKGROUND AND OBJECTIVES

Jambugasdhoshuge is a 3000 square feet plot registered to a family of 12 members. The family wishes to develop the land as a single plot with one floor per member.

The objective of the project is to improve living conditions and create opportunities for income for the family through the development of a multi-purpose building.

PROJECT SCOPE AND LIFE SPAN

The project involves the development of a mixed use building where the basement and ground floor are planned to be used for commercial purposes and the remaining nine floors are to be used for residential purposes.

The project is planned to be implemented in phases. The first phase involves construction of the building up to four floors. The remaining floors will be constructed upon the availability of further financing.

The project activities are expected to begin in October 2010 and the completion of phase I is expected to take eight months.

CONFORMANCE TO LAWS AND REGULATIONS OF MALDIVES AND INTERNATIONAL CONVENTIONS

The key laws and regulations of the Maldives which are applicable to this proposal are:

- 1) Environmental Protection and Preservation Act,
- 2) Environmental Impact Assessment Regulations 2007,
- 3) Planning Regulation of Male'
- 4) Maldives Building Code

The project components will fully comply with all pertinent laws and regulations.

ENVIRONMENTAL IMPACTS

The potential significant impacts from the project are summarized below:

Potential Adverse Impacts from the Overall Project

- 1) Noise pollution
- 2) Air pollution
- 3) Water contamination
- 4) Groundwater salinisation
- 5) Shortage of groundwater
- 6) Generation of waste
- 7) Disruption to traffic and unavailability of parking space
- 8) Interruption to commercial activities

Potential Positive Impacts from the overall Project

- 1) Employment opportunities during construction works
- 2) Business opportunity for local suppliers
- 3) Opportunity for local contract workers
- 4) Opportunity for locals to rent out equipments, machinery, vehicles and vessels.
- 5) Increase in sales for the local businesses such as shops and cafés.
- 6) Improvement of living condition for the proponents
- 7) Additional income from real estate for proponents

STAKEHOLDER CONSULTATIONS

Main concerns and agreements from the stakeholder consultations are:

- 1) All necessary permits have been sought from the relevant government agencies for the commencement of the project.
- 2) The project will not be using any technology that results in vibrations causing damages to adjacent buildings.
- 3) Water shortage experienced by neighbouring houses will be compensated through the supply of water during the project.
- 4) Road block will be necessary for laying of foundation activities and will be kept to a minimum duration.
- 5) The IEE will focus on impacts on groundwater, noise levels, neighbouring households and traffic in the area resulting from project activities.

ALTERNATIVES

The key alternatives considered for this project are as follows:

- 1) "No-project" Alternative
- 2) Alternative Foundation Type

ENVIRONMENTAL MONITORING PROGRAM

The key areas highlighted in the monitoring program are:

- 1) Groundwater salinisation - Once at mid-term of construction and once upon completion of the project.
- 2) Noise pollution - Pre-determined high noise activity stages

The proponent is committed to undertake the monitoring programme.

CONCLUSION

This report includes a comprehensive evaluation of the components of the proposed project and the existing environment, and predicted impacts of these project components on the natural and socio-economic environment. Specific mitigation measures to avoid and minimize such impacts have been suggested. In conclusion, the project is expected to result in significant short-term impacts, but they can be mitigated by the proper implementation of the measures prescribed in this report. This includes regular monitoring, in order to anticipate, identify and remediate unforeseen impacts.

1 INTRODUCTION

1.1 PURPOSE OF THE EIA

The purpose of this Report is to fulfill requirements under Article 5 of the Environment Protection and Preservation Act (4/93) of the Maldives to develop a 11 storey residential building at Jambugasdhoshuge, Male', Maldives.

This report is prepared for Mr.Hassan Afeef (Jambu Hassan Afeef) by CDE Consulting.

1.2 PROJECT OVERVIEW AND BACKGROUND

The project discussed in this report is limited to the development of an 11 storey residential building at Jambugasdhoshuge, Male', Maldives. Jambugasdhoshuge is registered to a family of 12.

The total area of development is approximately 3000 square feet. The development concept of Jambugasdhoshuge is a mixed use building where the basement and ground floor is planned to be used for commercial purposes and the remaining nine floors are to be used for residential purposes. The project is planned to be implemented in phases. The first phase involves construction of the building up to four floors. The remaining floors will be constructed upon the availability of further financing.

The project activities are expected to begin in October 2010 and the completion of phase I is expected to take eight months.

The contractor for the project is:

Zaan Construction Company Pvt Ltd
H.Bluejay, 1st floor
Karankaamagu Magu
Male'

1.3 PROJECT NEED, JUSTIFICATION AND OBJECTIVES

Jambugasdhoshuge is registered to a family of 12 and the construction of the 11 storey building is expected to provide housing for the family. In addition, the project will also increase land available for commercial purposes in Male'.

The objective of the project is to improve living conditions and create opportunities for income for the family through the development of a multi-purpose building that can be used for living as well as commercial purposes.

1.4 SCOPE AND TERMS OF REFERENCE OF EIA

This IEE is based on the Environmental Impact Assessment Regulations 2007, within the scope specified in the Terms of Reference (ToR) issued by the Environmental Protection Agency on 15 August 2010. The ToR is based on scoping meetings held between the stakeholders on 15 August 2010. A copy of the ToR is attached in Appendix A. The IEE study includes the following main aspects.

Chapter 1 and 2: A description of the project including the need for the project, how the project will be undertaken, full description of the relevant parts of the project, implementation schedules, site plans and summary of project inputs and outputs.

Chapter 3: A description of the pertinent national and international legislation, regulations and policies that are relevant and applicable to the project and a demonstration of how the project conforms to these aspects

Chapter 4: Information about the exiting baseline environmental conditions of the site.

Chapter 5: An assessment of the potential impacts during both construction and operational stages of the project as well as identification and cost of the potential mitigation measures to prevent or reduce significant negative impacts during both construction and operation stages of the project.

Chapter 6: An account of the stakeholder consultations held.

Chapter 7: Assessment of alternatives for the proposed project.

Chapter 8: Details of the environmental monitoring plan.

1.5 ASSESSMENT METHODOLOGY

The process followed in the preparation of this IEE study consists of five parts. These are: scoping consultations; literature review; field surveys; analysis of results; and compilation of the assessment in the form of a report.

The first step of the process covered consultations with client and government agencies to determine the scope of the impact assessment. During this stage the client clearly outlined their development needs and assessment was geared to match the development plan and environmental assessment needs. The environmental assessment needs was determined based on the EIA Regulations 2007 and the issues brought forward by the stakeholders in the scoping meeting.

During the second stage, a literature review was conducted to acquire background information on the site and its environment as well as to identify possible environmental impacts of similar developments. In this context,

the EIA Regulations 2007, best practices from similar development activities, scientific studies undertaken in similar settings around Maldives and previous documents/historical publications was considered.

Conditions of the existing environment were analysed using established scientific methods and in-house analysis of the field data was conducted using scientific analysis methods. These methods will be explained in detail in later sections.

The final stage involved compilation of individual consultants' findings.

1.6 EIA TEAM MEMBERS

The team members of this EIA are:

Dr. Simad Saeed (Environmental Management and Planning Consultant, Team leader)

Lubna Moosa (Environmental Management and Development Consultant)

Ali Moosa (Remote Sensing)

The curriculum vitae of the Dr.Simad Saeed and Lubna Moosa are attached in Appendix B of this report.

2 PROJECT DESCRIPTION

2.1 PROJECT LOCATION

The project site is Jambugasdhoshuge, Machan Goalhi, Male'. The site is located at the corner of Majeedhee Magu and Dhanburuh Magu as shown in Figure 2-1. The plot is approximately 20.7 m long and 13.8 m wide, and has a land area of approximately 275.6 square meters (2,967 square feet).



Figure 2-1: Location of proposed project site within the 30m radius

2.2 PROJECT SITE PLAN

The proposed site plan and drawings for the project is provided in Appendix C.

2.3 EXISTING SITE CONDITIONS

Project site is an empty plot of land at the time of the IEE assessment.

2.4 PROJECT OUTLINE AND WORK METHODOLOGY

The proposed project involves the construction of an 11 storey building. Ground floor and basement are planned to be used for commercial purposes and the remaining nine floors for residential purposes.

Site Preparation

Site preparation involves cleaning of the site, set up of a retain wall, excavation and dewatering. The retain wall will be made up of a solid block masonry wall. This will help protect the adjacent foundations. Excavation will be carried after the completion of the retain wall around the plot.

Foundation

The proposed depth of foundation is 2.52m. The type of foundation that will be used is raft foundation which are used to spread the load from a structure over a large area, normally the entire area of the structure. They are used when column loads or other structural loads are close together and individual pad foundations would interact. A raft foundation normally consists of a concrete slab which extends over the entire loaded area. It may be stiffened by ribs or beams incorporated into the foundation.

Raft foundations have the advantage of reducing differential settlements as the concrete slab resists differential movements between loading positions. They are often needed on soft or loose soils with low bearing capacity as they can spread the loads over a larger area.

Construction Materials and Load Estimations

The main construction materials are:

- Cement BS12 (ordinary Portlant cement); Coarse sand Gr 1; Coarse aggregate Gr 1;
- Mild steel round bars BS4449 (6mm steel); and High tensile reinforced steel bars BS4461 (10mm, 12mm, 16mm, 20mm)
- High tensile reinforced steel bars BS4461 (10mm, 12mm, 16mm, 20mm)

The structure of the building will be a reinforced concrete frame building with masonry infill. Lightweight aerated concrete blocks will be used for the walls with cement rendering on both sides.

Load estimations are as follows.

- Estimated final settlement of the depth = 65mm.

- Dead Load = 12.5KN/m²
- Live Load
 - Apartments = 2.0KN/m²
 - Shop = 5.0KN/m²

2.5 PROJECT SCHEDULE AND LIFE SPAN

Mobilisation for the project will begin after the EIA is approved. Completion of phase I is expected to take eight months as indicated in Table 2-1.

Table 2-1 Proposed schedule of activities

Activities	Sep-10	Oct-10	Nov-10	Dec-10	Jan-11	Feb-11	Mar-11	Apr-11	May-11
	1	2	3	4	5	6	7	8	9
Shoring and excavation									
Foundation									
Basement concrete									
First floor concrete									
Csecond floor concrete									
Third floor concrete									
Basement finishing									
First floor finishing									
Second floor finishing									
Third floor finishing									

2.6 LABOUR REQUIREMENTS

The expected total number of employees required for the project is 27 and a breakdown of labour requirement is as follows.

- Barbender 3
- Mason 6
- Carpenter 6
- Labor 12

There will be one supervisor and one engineer at the site. In addition, the architect will be the consultant of the project on behalf of the proponent.

2.7 WASTE MANAGEMENT, LOGISTICS AND SAFETY MEASURES

2.7.1 CONSTRUCTION WASTE MANAGEMENT AND DISPOSAL

Wastes created during construction would include mostly construction material (mainly steel and wood), empty cement bags, excavated earth and general packaging waste. Small amounts of waste oil may be generated from the operation and maintenance of vehicles.

All construction waste will be disposed by the contractor at the waste site of Male' as and when needed. Excavated earth will be disposed at construction waste site of Male'. Waste will be stored within the site until transfer to the disposal area. All waste oil will be disposed according to the standards established by the Environment Ministry.

2.7.2 POLLUTION AND EMISSION CONTROL MEASURES

The following measures will be taken to ensure minimal pollution during construction stage.

- Machinery will be properly tuned and maintained to reduce emissions and minimize risk of spills/leaks.
- All paints, lubricants, and other chemicals used on site will be stored in a secure and bunded location to minimize risk of spill.
- Waste will be stored within the site until transfer to the construction waste disposal site in Male'.
- Washings from concrete mixer, paint and other chemicals used will not be allowed to be disposed in the drain.

2.7.3 HEALTH AND SAFETY MEASURES

All reasonable precautions will be taken for the safety of employees and equipment will be operated by competent persons. Construction activities would be carried out under the supervision of a suitably experienced person. Warning signs, barricades or warning devices will be provided and used. Necessary safety gear will be provided to all employees and proper supervision will ensure that the gears are worn at all times.

2.8 SUMMARY OF PROJECT INPUTS AND OUTPUTS

The types of materials that will go into the development and from where and how this will be obtained are given in Table 2.1 and the type of outputs (products and waste streams) and what is expected to happen to the outputs are given in Table 2.2

Table 2-2: Major Project Inputs

Input resource(s)	Source/Type	How to obtain resources
Construction workers	Local and foreign	Contractor's employees or by announcement
Engineers and Site supervisors	Local and foreign	Contractor's employees or by announcement
Water supply (during construction)	Desalinated water	MWSC
Electricity/Energy (during construction)	Diesel	STELCO
Machinery	Concrete Mixer, barge, excavators, trucks and general construction tool	Contractor's machinery or hire locally where available
Construction materials	Aggregate, sand, cement, wood, steel	Import or local purchase where available
Maintenance material	Maintenance parts and fluids required for the machinery and piping.	Import or purchase locally where available
Telecommunication	Mobile phones, fax machines and internet facilities	Dhiraagu

Table 2-3: Major Project Outputs

Products and waste materials	Anticipated quantities	Method of disposal
Construction waste	10 cubic metres	Transferred to Construction Waste Site
Waste oil	Small quantities	Barrelled and sent to designated site.
Hazardous waste (diesel)	Small quantities	Barrelled and sent to designated site.
Noise	Only localised	NA
Air pollution	Only localised	NA
General packaging waste	Small quantities	Transferred to Male' Construction Waste Depot

3 POLICY AND LEGAL FRAMEWORK

These legal and policy provisions have to be fully respected in carrying out the proposed development. All contractors and sub-contractors will be informed of these requirements.

3.1 RELEVANT ENVIRONMENT LEGISLATION

3.1.1 ENVIRONMENT PROTECTION AND PRESERVATION ACT (ACT NO. 4/93)

- Environment Protection and Preservation Act of Maldives (4/93) is the framework law on environmental management in the Maldives. Articles 2, 5, 6, 7, and 8 of the law are relevant to this project.
- Article 2 states that the concerned government authorities shall provide the necessary guidelines and advise on environmental protection in accordance with the prevailing conditions and needs of the country. All concerned parties shall take due considerations of the guidelines provided by the government authorities. The project proponent shall abide by any guidelines or advice given by the concerned Government authorities for the project. The concerned Government authorities are identified in this Chapter.
- According to Article 5 (a) of the Act, an Environmental Impact Assessment study shall be submitted to the Ministry of Housing, Transport and Environment (MHTE) before implementing any activity that may have an impact on the environment. This EIA report is prepared and submitted by the project proponent to fulfil the legal requirement stipulated in Act (4/93) Article 5.
- According to Article 6, the Ministry of Housing, Transport and Environment has the authority to terminate any project that has any undesirable impact on the environment. A project so terminated shall not receive any compensation. The project proponent is aware of this provision and will take all practical measures to ensure there is no irreversible and significant negative impact of the project.
- Article 7 of the Environment Protection Act (4/93) prohibits the disposal of wastes, oil and gases in a manner that will damage the environment. Wastes, oil and gases has to be disposed off in areas designated by the Government. Hence, the project proponent shall inform the contractor of Article 7 so that the contractor may ensure proper disposal of all types of waste arising from the project.
- Article 8 of the Environment Protection Act (4/93) prohibits the disposal of hazardous wastes. Any hazardous wastes that may be generated from the project shall be transferred to the construction waste site in Male'.

3.2 RELEVANT REGULATIONS AND GUIDELINES

3.2.1 ENVIRONMENTAL IMPACT ASSESSMENT REGULATIONS, 2007

- Environmental Impact Assessment regulations were issued by Environment Ministry on 1st May 2007. The first step in environmental assessment process involves screening of the project to be classified as one that requires an EIA or not. Based on this decision, the Ministry then decides the scope of the EIA which is discussed with the proponent and the EIA consultants in a “scoping meeting”. The consultants then undertake the EIA starting with baseline studies, impact prediction and finally reporting the findings with impact mitigation and monitoring programme. This report follows the principles and procedures for EIA outlined in the EIA regulations.
- The EIA report is reviewed by MHTE following which an EIA Decision Note is given to the proponent who will have to implement the Decision Note accordingly. As a condition of approval, appropriate environmental monitoring may be required and the proponent shall have to report monitoring data at required intervals to the Ministry. The project proponent is committed to implement all impact mitigation measures that are specified in this EIA report. Furthermore, the proponent is committed to environmental monitoring and shall fulfil environmental monitoring requirements that may be specified in the EIA decision note as a condition for project approval.

3.2.2 PLANNING REGULATION OF MALE'

- Ministry of Housing and Environment implements regulation on the construction of buildings in Malé. The regulation deals with building heights, design guidelines and requirements for building permits. The regulation states that any building could be developed with a building permit. The building permit must be displayed at all times in the construction site. The proposed project has been approved for the development of 11 stories based on this regulation.

3.2.3 REGULATION ON SAND AND AGGREGATE MINING

- This regulation addresses sand mining from uninhabited islands that have been leased; sand mining from the coastal zone of other uninhabited islands; and aggregate mining from uninhabited islands that have been leased and from the coastal zone of other uninhabited islands.
- Neither sand nor aggregate will be mined for this project. This regulation would not have any implication on the proposed project.

3.2.4 REGULATION ON CUTTING DOWN, UPROOTING, DIGGING OUT AND EXPORT OF TREES AND PALMS FROM ONE ISLAND TO ANOTHER

- This regulation prohibits the cutting down, digging out and export of trees and palms from one island to another unless absolutely necessary and in the absence of alternatives. Each tree or palm that is removed in the Maldives must be replaced by two trees or palms planted and grown on the island.
- Furthermore, this regulation explicitly prohibits the removal of:
- Coastal vegetation extending to a distance of 15 meters into the island
- Trees and palms growing in mangroves and wetlands, extending to 15 meters of land area
- All trees in government protected areas
- Trees or palms protected by the government to protect the species of organisms that live in such trees
- Trees or palms of abnormal structure

The project proponent is committed to adhering to the stipulations of this regulation.

3.2.5 MALDIVES BUILDING CODE

The building code hand book of Maldives details the guidelines and standards that should be used for designing building in Maldives. All construction projects are required to meet the standards specified in the building code.

All construction activities of the project will follow the Building code.

3.3 ENVIRONMENTAL PERMITS REQUIRED FOR THE PROJECT

3.3.1 ENVIRONMENTAL IMPACT ASSESSMENT (EIA) DECISION NOTE

The most important environmental permit to initiate project work would be a decision regarding this EIA. The EIA Decision Note shall govern the manner in which the project activities must be undertaken. This EIA report assists decision makers in understanding the existing environment and potential impacts of the project. Therefore, the Decision Note may only be given to the Proponent after a review of this document following which the Ministry may request for further information or provide a decision if further information is not required. In some cases, where there are no major environmental impacts associated with the project, the Ministry may provide the Decision Note while at the same time requesting for further information.

3.3.2 BUILDING PERMIT

A building permit is issued under the Regulation on the Construction of Buildings in Male'. The building permit will be displayed at the project location at all times during construction as required by this regulation.

3.4 RESPONSIBLE INSTITUTIONS

The main government institutions that have roles and responsibilities relevant to this project are the Ministry of Housing, Transport and Environment and Male' Municipality. Their respective roles and responsibilities are described below.

3.4.1 MINISTRY OF HOUSING AND ENVIRONMENT

The Ministry of Environment is mandated for the effective implementation of the Environmental Protection Act of the country and has the statutory power over issues related to the environment. It has the central control over the environment protection, management, conservation and environmental emergencies. The Ministry operates mainly at a policy level and the more regulatory and technical assessment activities are mandated to the Environmental Protection Agency (EPA). In this respect EPA has now been mandated to manage all issues relating to Environmental Impact Assessment of individual projects.

The Housing Department of the Ministry is responsible for implementation of the building code and building regulations of Maldives. They also retain the power to approve building structural and architectural designs and issue building permits. This power has been delegated to Male' Municipality for all buildings constructed in Male' and Viligili Island.

3.4.2 MALE' MUNICIPALITY

Male' Municipality is responsible for evaluating structural and architectural designs of all building to check for compliance with the building regulations, leasing buildings for commercial use and building code. They also have the responsibility to issue building permits for all buildings.

The proponent has sought approval of Male' Municipality for the project.

3.4.3 WARD OFFICES OF MALE'

The ward offices of Male' monitors the compliance of proponents to building permits issued by Male' Municipality. They are also responsible for issuing temporary road closures within their jurisdiction if required for construction activities.

The contractor will seek permission of the respective ward office for temporary road closure when necessary.

3.5 INTERNATIONAL CONVENTIONS

3.5.1 UNFCCC AND KYOTO PROTOCOL

The Maldives is party to the United Nations Framework Convention on Climate Change and the Kyoto Protocol to the UNFCCC. The objective of the Convention is to achieve, in accordance with the relevant provisions of the Convention, stabilization of greenhouse gas concentrations in the atmosphere at a level that would prevent dangerous anthropogenic interference with the climate system. Such a level should be achieved within a time-frame sufficient to allow ecosystems to adapt naturally to climate change, to ensure that food production is not threatened and to enable economic development to proceed in a sustainable manner.

The IPCC defines mitigation as “an anthropogenic intervention to reduce the sources or enhance the sinks of green house gases.” The greenhouse gas inventory of the Maldives forms an integral part of the First National Communication of the Maldives to the UNFCCC. In March 2009, the President of the Maldives has announced the target to make Maldives carbon neutral by 2020. Hence, in the implementation of the project, careful attention needs to be given to ensure energy efficiency and reduce fuel consumption.

The IPCC defines adaptation “as an adjustment in natural or human systems in response to actual or expected climatic stimuli or their effects.” Various type of adaptation include anticipatory and reactive adaptation; private and public adaptation; and autonomous and planned adaptation. The adaptation policies and strategies of the Maldives are given in the Maldives National Adaptation Programme of Action (NAPA).

4 EXISTING ENVIRONMENT

4.1 INTRODUCTION

This section includes the compilation and evaluation of baseline data on the relevant environmental characteristics of the study area, comprising of the following subsections:

- I. Study Methodologies
- II. Physical environment
 - a) Groundwater
 - b) Buildings and commercial activity in the vicinity of project site
- II. Human environment
 - a) Noise
 - b) Traffic

4.2 STUDY METHODOLOGIES

The environmental components of the study area were divided into physical environment and human environment. The description of the physical environment includes an assessment of groundwater conditions and an observation of buildings in the vicinity of the project site to identify any buildings or structures of significance or potential hazard. The human environment considers noise levels and disturbances to traffic in the area during construction.

Mapping of project site including locations of all data collection points was carried out using a handheld differential GPS.

Groundwater sample was collected from the middle of the plot area. Groundwater sample was assessed by the laboratory of Maldives Food and Drug Authority as required for dewatering permit.

A visual observation of the soil profile was undertaken by digging a pit in a randomly selected spot of the plot.

Noise was measured using Center 320 series sound level meter.

A traffic count was carried out for a duration of one hour by observing the number of vehicles by type that are passing by.

4.3 PHYSICAL ENVIRONMENT

4.3.1 GROUNDWATER

Groundwater is typically 1.5 m below mean sea level in Male'. Therefore, it is assumed for the purposes of this IEE that groundwater is 1.5 m below mean sea level at project site.

Zaan Construction has carried out water quality tests for the project site. Sample was collected on 24 June 2010. The analysis was conducted by the National Health Laboratory of Maldives on 27 June 2010. Table 4-1 provides the results of test and the report is given in Appendix D. In the absence of national standards on groundwater quality, WHO Drinking Water Standard is given as an indicator for comparison.

Table 4-1 Groundwater quality of project site

Parameter tested	Result	WHO Drinking Water Standard
Physical appearance	Grey	Clear & Colourless
pH	7.9	6.5 – 8.5
Electrical conductivity	998 µs/cm	<1500 mg/l

4.3.2 SOIL

A visual soil inspection was undertaken by the architect prior to the designing of the building. Ground conditions from the trial pit dug at the proposed site revealed the following:

- Top soil: ground level – 0.3 m
- Black/white coral sand – 0.3 m – 1.5 m
- Water table depth – 1.5 m

A copy of the report is provided in Appendix E.

4.3.3 BUILDINGS AND COMMERCIAL ACTIVITIES IN THE VICINITY OF PROJECT SITE

Buildings in the vicinity of the project site were observed within a radius of 30 m from the project location. Figure 4-1 shows the main landmarks within the area. A mix of residential, commercial and social infrastructure and buildings are found in the area.



Figure 4-1 Buildings and commercial activities in the vicinity of Jambugasdhoshuge within a 30m radius

Arabiyya School is closed for demolition therefore the project will not have any impacts on the school. Check Mark is the retail shop closest to project site. Agora is one of the main supermarkets of Male' while Campus is a popular retail shop.

4.4 HUMAN ENVIRONMENT

4.4.1 TRAFFIC AND PARKING

A traffic count in the project area was undertaken on 29 August 2010 to assess the volume of traffic that may be impacted by the project activities. The traffic count was carried out for a duration of one hour from 12:40pm to 1:40pm which may be considered a peak hour for traffic in the area. The location from where the traffic count was taken is the corner of Majeedhee Magu and Dhanburuh Magu. Number of vehicles were counted by type and by direction of raveling. Table 4-2 shows the volume of traffic that was observed.

Table 4-2 Volume of traffic observed in the project area

Type of Vehicle	Majeedhee Magu West	Majeedhee Magu East	Dhanburuh Magu
Motorcycles	114	330	154
Cars	28	73	17
Bicycles	7	14	4
Lorries/vans/pick-ups	3	18	6
Other	1	0	0
Total	153	435	181

A total of 769 vehicles was counted in the one hour of observing traffic. Most of the traffic was headed towards east of Majeedhee Magu with the count twice that of traffic headed towards Majeedhee Magu west and Dhanburuh Magu.

On Majeedhee Magu adjacent to the project site there is a designated parking space for approximately four cars. There is no designated parking area along the project site on Dhanburuh Magu.

4.4.2 NOISE LEVELS

Noise level is measured as ambient noise which is defined as background noise that is always present. In residential areas most noise comes from transportation, construction, industrial and human sources. Road traffic noise is generally known to be the major source of noise.

Noise level was measured using Center 320 series sound level meter in 'A' weighting. Measurement of sound meter that is similar to human ear which does not have a flat frequency response, is in 'A' weighting. Ambient noise measurement was undertaken during day time at 1311hrs at 16 locations. The locations of noise measurement were taken using a handheld GPS. Results of noise measurement are shown in Figure 4-2.



Figure 4-2 Ambient noise level measured at project site

Ambient noise levels varied between 65dBA and 73dBA within the 30m radius. Noise level just outside the project site was 70dBA.

In the absence of national standards for noise level, shows ambient noise standards used in most OECD countries shown in Table 4-2 is used as a guideline.

Table 4-3 Ambient noise standard in most OECD countries

Category of Area	Limits in dB (A)	
	Day Time (6 am – 9pm)	Night Times (9 pm – 6am)
Industrial area	75	70
Commercial area	65	55
Mixed residential areas (with industry)	60	45
Residential area	55	45
Silence Zone	50	40

The project site can be considered a mixed residential area. Noise levels at the project site exceed the standards for a mixed residential area.

The project is expected to cause increase in noise levels in the area during certain construction activities such as foundation laying for a limited number of hours.

5 POTENTIAL IMPACTS AND MITIGATION MEASURES

5.1 INTRODUCTION

This Chapter will discuss all the potential impacts (positive and negative) associated with the proposed development activities and suggest mitigation measures for all potential negative impacts. Impact identification and mitigation measures were primarily based on stakeholder consultations, literature reviews, professional judgment and past experience from similar projects.

As the cause-effect relationship between a specific activity and its potential impacts are rarely linear and in most cases, a series of causal factors linked to different activities create the conditions that cause an impact, the chain of events linking activities to specific impacts and knock-on effects are represented in flowcharts to allow for easier interpretation. Accordingly, the flowcharts were developed and organized to display logically the following sequence of events:

Activity → Causal Factor → Potential Impacts → Short Term Effects → Long Term Effects

In addition, the significance of impacts was determined based on the following characteristics:

- Nature of impact (direct/ indirect/cumulative)
- Spatial distribution of impact
- Duration of impact
- Reversibility of impact
- Magnitude of impact
 - Negligible: No significant impact
 - Minor: The impact is only short term and reversible on the long run
 - Moderate: The impact maybe irreversible and cause long term concerns but most likely short term and reversible.
 - Major: the impact is long term and irreversible

Table 5-1 shows a summary of the characteristics of the potential impacts identified and the significance of each impact. It should be noted that impacts correspond to the worst-case scenario in absence of any mitigation measures.

Table 5-1: Summary Characteristics of the Potential Impacts Identified and the Significance of Each Impact

Impact	Nature	Spatial Distribution	Duration	Reversibility	Magnitude	Significance
Noise pollution	Direct	20 m radius from project site	Short term (during project only)	Yes	Minor	Significant during construction
Air pollution	Direct	Ambient	Long term	Maybe	Moderate	Insignificant
Water contamination	Direct	Project site	Short term	Maybe	Minor	Insignificant
Groundwater salinisation	Direct	Project site	Short term	Yes	Moderate	Insignificant
Shortage of groundwater	Direct	Neighbouring houses	Short term	Yes	Moderate	Significant
Generation of waste	Direct	Project site	Short term (during project only)	No	Moderate	Insignificant
Disruption to traffic and availability of parking space	Indirect	Majeedhee Magu near project site and Dhanburuh Goalhi	Short term (during project only)	Yes	Minor	Insignificant
Interruption to commercial activities	Indirect	Extent of road block	Short term (during project only)	YEs	Minor	Insignificant

5.2 DESCRIPTION OF POTENTIAL IMPACTS AND SUGGESTED MITIGATION MEASURES

This section will provide a brief description of each of the potential impacts illustrated in the flowcharts and suggest appropriate mitigation measures for all potential adverse impacts.

A summary of the potential negative and positive impacts during construction is provided in the Figure 5-1 and Figure 5-2. Details of the key impacts are provided in the following subsections.

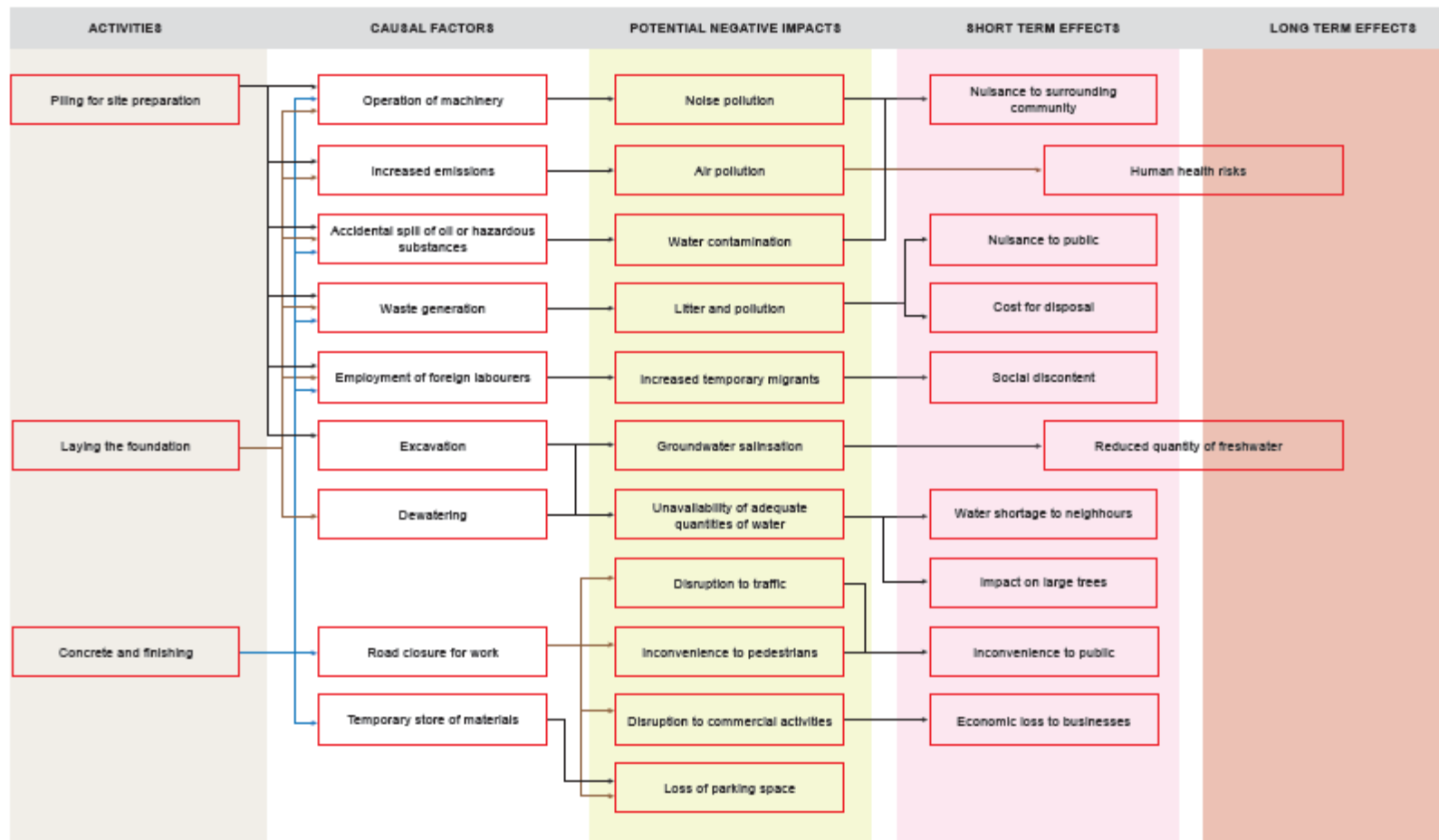


Figure 5-1 Potential negative impacts from the construction activities of the project

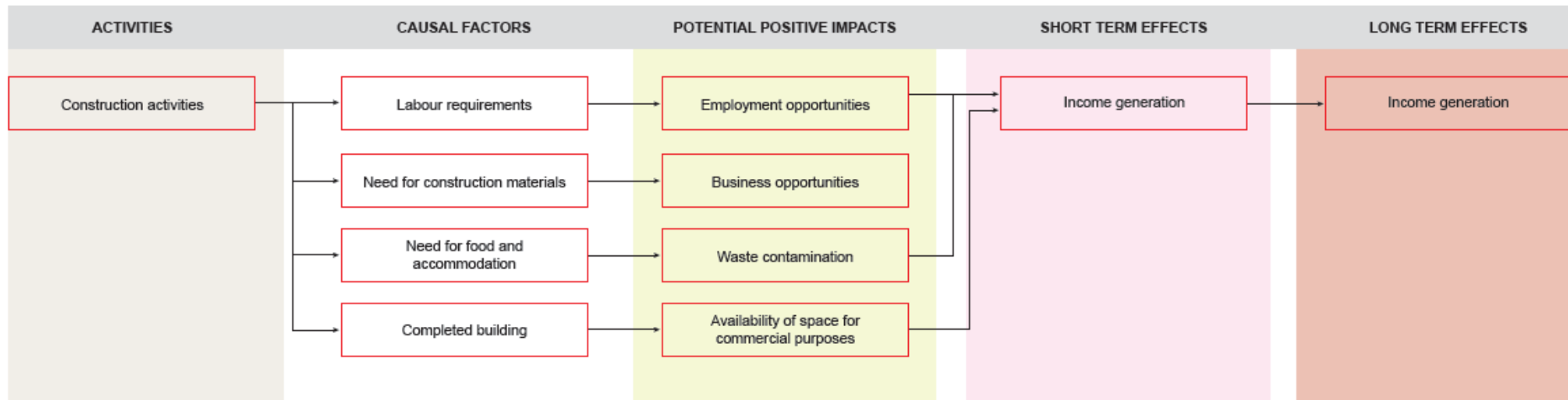


Figure 5-2 Potential positive impacts from the construction activities of the project

5.2.1 POTENTIAL ADVERSE IMPACTS

5.2.1.1 NOISE POLLUTION

Construction activities are expected to create noise that may affect nearby residents and general public in the area at any given time. Activities such as foundation laying and operation of machineries such as cement mixer will cause noise in the area. However, noise related to construction activities will be temporary and will depend on work load.

Mitigation measures

- All machinery in use will be properly maintained to prevent unnecessary noise.
- Workers operating machinery will be provided with hearing protection gear.
- Noise levels will be monitored during construction.

5.2.1.2 AIR POLLUTION

Construction activities that contribute to air pollution include land clearing, demolition, operation of diesel engines and working with toxic materials. Construction activities can generate dust typically from concrete, cement, wood and aggregates that can carry for long distances over long period of time. Construction dust is classified as PM10, particulate matter less than 10 microns in diameter, invisible to the naked eye.

Research reveals that PM10 penetrate deeply into the lungs and cause a wide range of health problems including respiratory illness, asthma, bronchitis and even cancer. Another source of PM10 on construction sites is from diesel engine exhausts of vehicles and heavy equipment called diesel particulate matter (DPM). DPM consists of soot, sulphates and silicates which readily combine with other toxins in the atmosphere and increase health risks of particle inhalation.

Diesel is also responsible for emissions of carbon monoxide, hydrocarbons, nitrogen oxides and carbon dioxide. Noxious vapours from oils, glues, thinners, paints, treated woods, plastics, cleaners and other hazardous chemicals that are widely used on construction sites, also contribute to air pollution.

Mitigation measures

- Dust will be controlled through fine water sprays used to dampen down the site.
- All machineries will be tuned and maintained to ensure efficient operation.
- Any dust source will be screened by placing fine mesh over the source.
- All construction materials with potential to cause air pollution will be kept covered and dampened down with low levels of water.
- Non-toxic paints and solvents will be used wherever possible.

5.2.1.3 WATER CONTAMINATION

Sources of water pollution on building sites include: diesel and oil; paint, solvents, cleaners and other harmful chemicals; and construction debris and dirt. Pollutants on construction sites can also soak into the groundwater. Furthermore, significant quantities of waste will be generated from all construction related activities.

Mishandling of solid (non-biodegradable) waste and hazardous waste will contaminate groundwater and enter the marine environment through the drainage system. Therefore, special care should be taken when handling oil, solid waste and hazardous waste to entirely avoid any accidental spills and leakage.

Mitigation measures

- Storage of all paints, lubricants, and other chemicals used on site in a secure and bunded location.
- Careful handling and transportation of oil, solid waste and hazardous waste in sealed containers, in properly bunded vehicles/vessels Proper tuning and maintenance of all machinery.
- Undertaking construction activities under the supervision of a suitably experienced person

5.2.2 SALINISATION OF GROUNDWATER

Excavation and dewatering for laying of foundation can cause saltwater intrusion to groundwater lens leading to salinisation of groundwater in the project site. This may affect trees within the vicinity of the project site. Given that the water table is about 1.5 m below ground level, expected depth of excavation is 2.251 m below groundwater level. Dewatering will be carried out at 0.05 m³ per second using two pumps.

Mitigation measures

- Large trees within the vicinity of the project site will be watered to reduce impact of groundwater salinisation, if any

5.2.3 SHORTAGE OF GROUNDWATER

Neighbouring houses and buildings may experience shortage of groundwater following dewatering at project site.

Mitigation Measures

- Freshwater will be supplied to neighbouring houses to ensure water shortage is compensated for.

5.2.4 GENERATION OF SOLID WASTE

Construction projects usually generate a significant quantity of waste. Quantity of construction waste generated depends on many factors such as type of house, quality of materials used and contractor. Table 5-2 shows common sources of construction waste (US EPA 1998).

Table 5-2 Common sources of construction waste

Waste type	Description	Sources
Wood	Dimensional lumber Plywood Timber props Sawn timber	Formwork, roof truss Formwork False work Formwork, roof truss
Concrete	Substructure Superstructure Drains and gutters	Footings, piling Beams, columns, floor slabs Drainage works
Metal	Reinforcement bar Wire mesh Roofing sheet Aluminium frames	Reinforcement fixing Reinforcement fixing Roof Window, false ceiling
Brick	Clay brick Cement brick Cinder block	Wall, fencing works, gutters Wall, fencing works, partition walling Wall, fencing works
Others	Packaging Gypsum & cement board Plaster Ceramic PVC Pipe Conduit & wiring	Cement packaging, plastics, cardboard, timber pallets False ceiling False ceiling, finishing works Roofing tiles, floor tiles, wall tiles Plumbing works Electrical works

Mismanagement of construction waste can lead to accumulation of waste in the area causing nuisance to nearby residents and general public.

Mitigation measures

- Reusable construction material will be recovered from the waste as much as possible.
- Waste will be collected and transferred to the construction waste site on a regular basis.

5.2.5 DISRUPTION TO TRAFFIC AND AVAILABILITY OF PARKING SPACE

Project site is located at the corner of Majeedhee Magu and Dhanburuh Magu. Majeedhee Magu is the main street of Male' and the area consists of several shops and one of the biggest supermarkets is located close to the project site. Dhanburuh Magu is a one way street that enables flow of traffic away from Majeedhee Magu. The area can be considered to have heavy flow of traffic at all times of the day. During peak hours an estimated traffic volume of 769 vehicles per hour will have to be rerouted during road closure. Any road closure for construction activities will require careful management of traffic in the area.

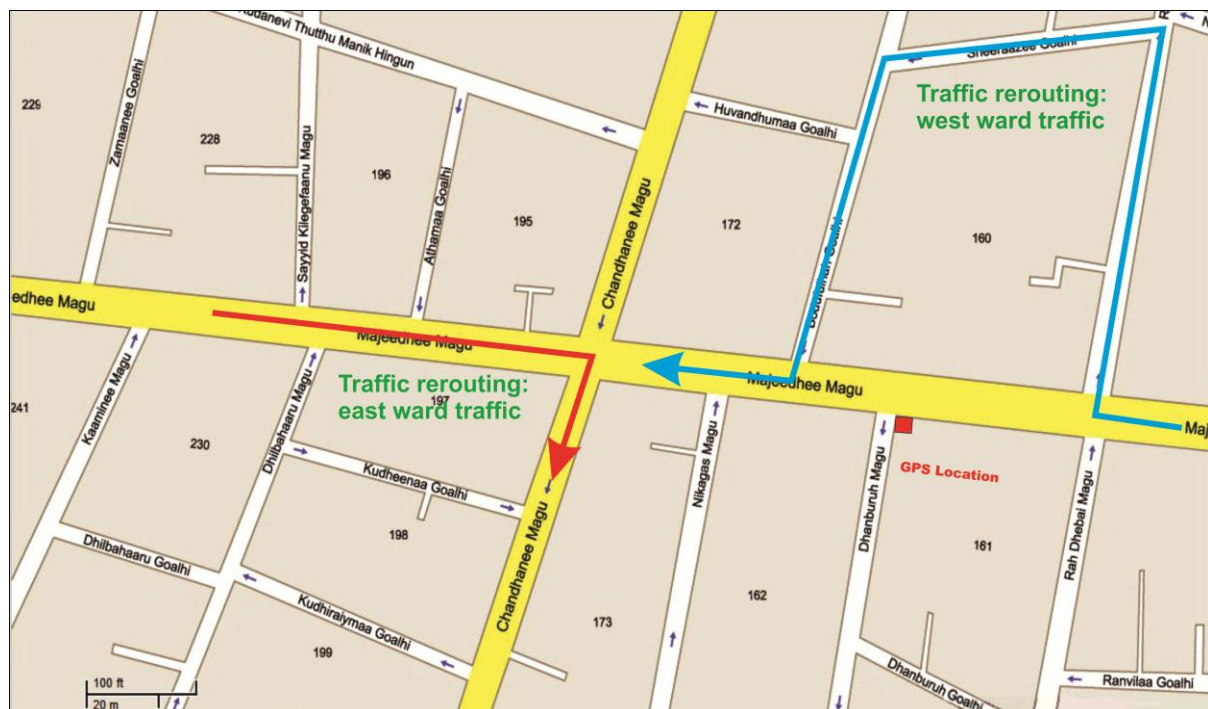


Figure 5-3 Rerouting of traffic that may be necessary in the area during road closure

In addition, there are four car parking spaces adjacent to the project site. These parking spaces may be temporarily occupied during the project.

Mitigation Measures

- Construction activities that require long duration of road closure will be carried out during night time. This may cause disturbance to residents, however, this will be temporary.
- Necessary permission will be sought from Machangoalhi Ward Office for road blocking whenever required so that appropriate signs may be put up.

5.2.6 INTERRUPTION TO COMMERCIAL ACTIVITIES

Temporary road closures may affect business activities in the nearby establishment. However, this impact is set to last only for the days road closure are required and therefore minimal.

Mitigation Measures

- Construction activities that require long duration of road closure will be utilize midnight hours as much as possible.

5.2.7 POTENTIAL BENEFICIAL IMPACTS

The potential beneficial impacts during the construction and operational phases of the proposed development are mainly socio-economic impacts. These include:

- Employment opportunities during construction works
- Business opportunity for local suppliers
- Opportunity for local contract workers
- Opportunity for locals to rent out equipments, machinery, vehicles and vessels.
- Increase in sales for the local businesses such as shops and cafés.

6 STAKEHOLDER CONSULTATION

Stakeholder consultation for the proposed project was undertaken with the proponent, engineer and contractor. This consultation was carried out in the form of an interview and was held on 28 August 2010 at CDE Consulting. The meeting was attended by:

- | | | |
|----|---------------------|-------------------------------|
| 1. | Mr.Hassan Afeef | Proponent |
| 2. | Mr.Mohamed Neeshaam | Engineer |
| 3. | Mr.Ali Najeeb | Contractor, Zaan Construction |
| 4. | Mr.Zahir Mohamed | Contractor, Zaan Construction |

In addition, a summary of the scoping meeting is provided as part of the stakeholder consultations.

6.1 PROPONENT

- Jambugasdhoshuge is registered to a family of 10 members and the family favours building up of the land as one plot. Therefore, one floor per family unit is the reason behind the number of storeys.
- All approvals necessary for the commencement of the project has been sought.
- The neighbouring two houses on either side of Jambugasdhoshuge plot has been informed of the upcoming project. The house adjacent to project site on Majeedhee Magu belongs to family members of the proponent and hence, the household is aware of the project.

6.2 ENGINEER

- There will be no damages to the adjacent building because foundation type is raft foundation which will not have activities that cause vibration during laying.
- An important consideration in the design of the building is the backfill of the foundation to create a basement.
- A setback from the boundary is unnecessary because the building design is for a 10 storey building in terms of the height of the building.

6.3 CONTRACTOR

- Once the permit for dewatering is issued MWSC will set up a man hole near the construction site that is connected to the sewerage system that drains to the ocean. Therefore, there will be no issues of flooding of streets during dewatering.
- Neighbouring households will experience a shortage in water following dewatering and the contractor has a plan to supply water during this period.

- Waste from construction activities including asbestos will be transferred to the Male' Construction Waste Depot as and when necessary.
- Both Majeedhee Magu and Dhanburuh Magu will have to be blocked for a duration of one day during laying of the foundation. Necessary permits from the ward office will be sought prior to the commencement of this activity.
- Parking space along the plot on both Majeedhee Magu and Dhanburuh Magu will be occupied during foundation laying for temporary storage of materials.
- During construction activities main safety measures will be use of safety gear such as helmets, shoes by all workers and safety boards that will be placed on the road.

6.4 SUMMARY OF SCOPING MEETING

The scoping meeting was held on 15 August 2010 at the Environmental Protection Agency. Attendance at the meeting is provided in Appendix F. The main points of discussions are as follows.

The main points of discussion were:

- Project description in the IEE Report must provide details on the foundation used.
- The IEE should focus on the construction stage specifically noise levels, road closures, construction waste and inconveniences to public.
- The IEE should consider a radius of 30m for assessment of impacts.
- Monitoring should be undertaken for groundwater quality and noise levels.
- The proponent should be aware of the requirement for the supply of water to neighbouring households to compensate for water shortage due to dewatering activities.

7 ALTERNATIVES

7.1 INTRODUCTION

This Chapter reports on the alternatives for the proposed project. Alternatives are mainly considered for type of foundation and construction materials.

7.2 “NO-PROJECT” ALTERNATIVE

The “no project” alternative refers to leaving the plot of land in its current condition i.e. as an empty plot of land.

Advantages	Disadvantages
Pollution including noise, air and water caused by construction activities will be prevented.	Availability of housing opportunity for the registered owner(s) will be lost.
Salinisation risk to groundwater from dewatering will be prevented.	Without the building and infrastructure the commercial value of the land may be reduced.
Generation of construction waste will be prevented.	Income generation opportunities for the registered owner(s) will be lost.
Disruption to traffic and availability of parking spaces during the duration of construction will be avoided.	Employment and business opportunities will be reduced.
Contribution to the risk of increasing population density in Male' is reduced.	

Considering that the environmental impacts are mostly short term and reversible and, Male' is experiencing scarcity of land the “no project” alternative is not preferred.

7.3 FOUNDATION

An alternative to raft foundation is deep pile foundation which is a type of deep foundation.

Deep foundation is used when the soil near the ground surface is weak. Deep foundations are sufficiently below the finished ground surface for their base bearing capacity to be unaffected by surface conditions, this is usually at depths >3 m below finished ground level. Deep foundations can be used to transfer the loading to deeper, more competent strata at depth if unsuitable soils are present near the surface.

Pile foundations are the part of a structure used to carry and transfer the load of the structure to the bearing ground located at some depth below ground surface. The main components of the foundation are the pile cap

and the piles. Piles are long and slender members which transfer the load to deeper soil or rock of high bearing capacity avoiding shallow soil of low bearing capacity. The main types of materials used for piles are Wood, steel and concrete. Piles made from these materials are driven, drilled or jacked into the ground and connected to pile caps (Abebe & Smith 1999).

Although deep pile foundation may be suitable for the soil conditions found in Male', in terms of noise pollution and cost, deep pile foundation is not a favourable option. Driving the piles deep into the ground will cause excessive noise that will inconvenience neighbouring residents. Deep pile foundation was commenced for the project Holiday Inn at Athireege Aage. This project was the first to try deep piling in Male'. The deep piling that was started in October 2007 using hammer technology was halted by the Government in December 2007 due to complaints from neighbours of tremors and cracks on their walls (Jameel 2010). Furthermore, the noise pollution caused by deep piling activity will also disrupt the commercial atmosphere of the project area. Therefore, deep piling technology may not be socially acceptable to Male'.

Mitigation measures

- Use low noise pile driving technology to reduce noise pollution.
- Undertake the pile driving activity in the shortest duration possible in order to reduce any inconvenience caused.

8 ENVIRONMENTAL MONITORING PLAN

8.1 INTRODUCTION

This Chapter outlines the monitoring plan for the proposed project. Adoption of appropriate mitigation measures can significantly reduce the environmental damage caused by a development project. However, occurrence of unforeseen impacts is still possible, even with proper implementation of mitigation measures. Moreover, some of the predicted impacts may turn out to be greater than predicted, necessitating different or more rigorous mitigation measures. Therefore, regular and frequent monitoring of the environment is vital, in order to avoid or reduce the chances of such events, and to minimize the impact and cost of unforeseen events by taking prompt remedial action if such events occur.

8.2 OBJECTIVES OF THE MONITORING PLAN

The main objectives of the monitoring plan are to:

- identify whether the predicted impacts are accurate and mitigation measures taken are effective
- identify any unforeseen impacts so that appropriate mitigation measures can be taken at the earliest
- identify and resolve any issues of social unrest at the earliest
- eliminate or reduce environmental costs

8.3 ASPECTS OF THE MONITORING PLAN

Table 7.1 below summarizes the key aspects of the monitoring plan. The table indicates the methodology, frequency and estimated cost for each monitoring attribute that will be required for the proposed project.

Table 8-1: Aspects of the Monitoring Plan

Monitoring Attribute	Indicator	Methodology	Frequency	Estimated Cost
Groundwater salinisation	Water quality	Laboratory analysis	Once at mid-term of construction and once upon completion of the project	US\$50 per survey
Noise pollution	Noise level	Ambient noise measurement equipment	Pre-determined high noise activity stages	US\$20 per survey

Parameters that will be tested in the laboratory analysis of water quality for monitoring groundwater include physical appearance, pH and electrical conductivity.

8.4 MONITORING REPORT

Based on the data collected, a mid-term monitoring report will be compiled and submitted to the relevant government authorities for compliance. The report will include methodologies and protocols followed for data collection and analysis, quality control measures and indicate the uncertainties

8.5 COMMITMENT TO MONITORING

The proponent is fully committed to undertaking the monitoring program outlined in this Chapter (refer Appendix G of this report).

9 REFERENCES

Abebe, A & Smith, I GN, 1999. *Pile Foundation Design: A Student Guide*. [online]. Available at:

<<http://sbe.napier.ac.uk/projects/piledesign/guide/index.htm>> [Accesed 27 August 2010].

Jameel, A 2010. *Environmental Impact Assessment for the Development of a 14 Storey Building at H.Filigasdhoshuge, Male', Maldives*, Water Solutions Pvt Ltd, Male'.

United States Environmental Protection Agency (US EPA), 1998. *Characterization of building-related construction and demolition debris in the United States*, report no. EPA530-R-98-010, U.S. Environmental Protection Agency Municipal and Industrial Solid Waste Division Office of Solid Waste.

APPENDIX A – TERMS OF REFERENCE

APPENDIX B – CURRICULUM VITAE OF CONSULTANTS

APPENDIX C – PROPOSED SITE PLAN AND DRAWINGS

APPENDIX D – GROUNDWATER QUALITY TEST REPORT

APPENDIX E – VISUAL SOIL REPORT

APPENDIX F - SCOPING MEETING ATTENDANCE

APPENDIX G - LETTER OF COMMITMENT TO MONITORING