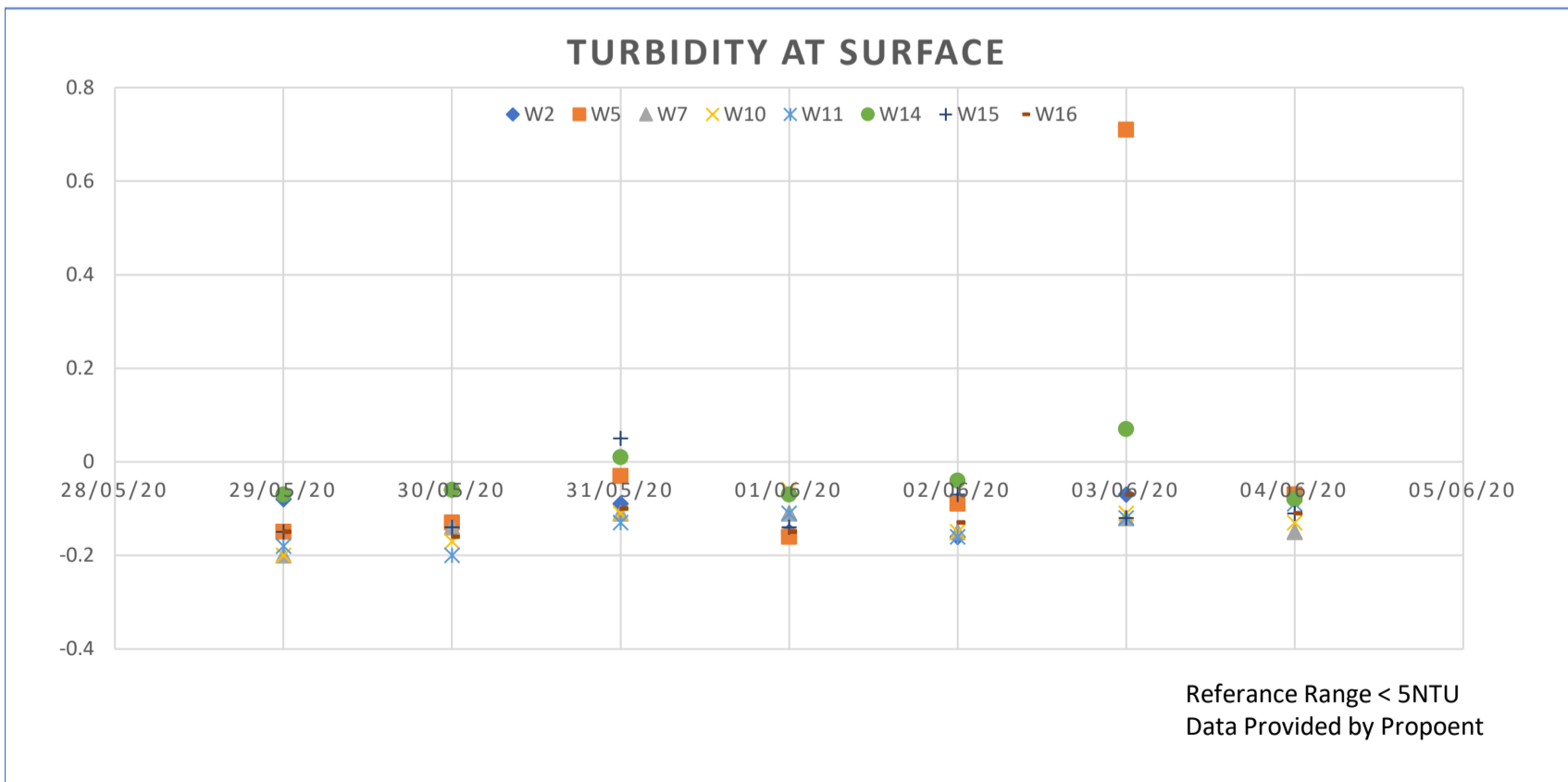


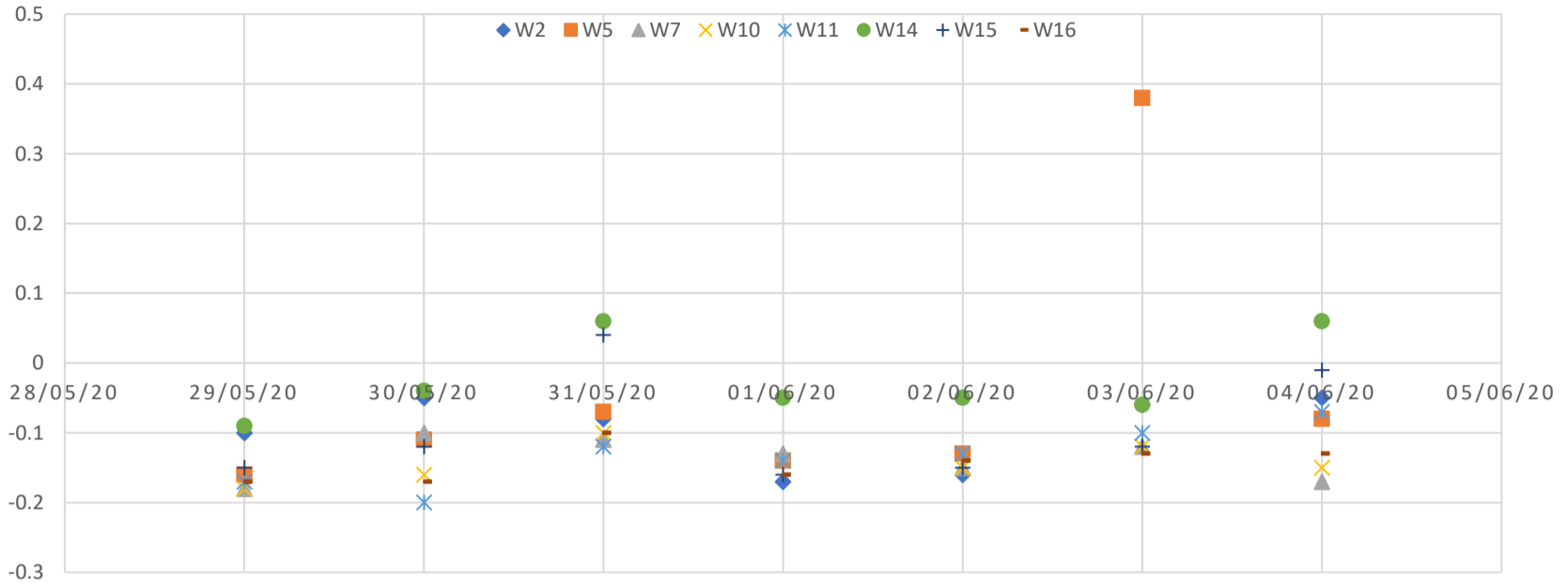
Surface									
location	W2	W5	W7	W10	W11	W14	W15	W16	
29/05/20	-0.08	-0.15	-0.2	-0.2	-0.18	-0.07	-0.15	-0.15	
30/05/20	-0.06	-0.13	-0.14	-0.17	-0.2	-0.06	-0.14	-0.16	
31/05/20	-0.09	-0.03	-0.11	-0.11	-0.13	0.01	0.05	-0.1	
01/06/20	-0.15	-0.16	-0.11	-0.06	-0.11	-0.07	-0.14	-0.15	
02/06/20	-0.16	-0.09	-0.15	-0.15	-0.16	-0.04	-0.07	-0.13	
03/06/20	-0.07	0.71	-0.12	-0.11	-0.12	0.07	-0.12	-0.07	
04/06/20	-0.07	-0.07	-0.15	-0.13	-0.09	-0.08	-0.11	-0.11	
turbidity	-0.09714	0.011429	-0.14	-0.13286	-0.14143	-0.03429	-0.09714	-0.12429	

mid									
location	W2	W5	W7	W10	W11	W14	W15	W16	
29/05/20	-0.1	-0.16	-0.18	-0.18	-0.17	-0.09	-0.15	-0.17	
30/05/20	-0.05	-0.11	-0.1	-0.16	-0.2	-0.04	-0.12	-0.17	
31/05/20	-0.08	-0.07	-0.11	-0.1	-0.12	0.06	0.04	-0.1	
01/06/20	-0.17	-0.14	-0.13	-0.14	-0.14	-0.05	-0.16	-0.16	
02/06/20	-0.16	-0.13	-0.15	-0.15	-0.13	-0.05	-0.15	-0.14	
03/06/20	-0.06	0.38	-0.12	-0.12	-0.1	-0.06	-0.12	-0.13	
04/06/20	-0.05	-0.08	-0.17	-0.15	-0.07	0.06	-0.01	-0.13	
turbidity	-0.09571	-0.04429	-0.13714	-0.14286	-0.13286	-0.02429	-0.09571	-0.14286	

bottom									
location	W2	W5	W7	W10	W11	W14	W15	W16	
29/05/20	0.57	-0.13	-0.15	-0.18	-0.16	0.03	-0.12	-0.18	
30/05/20	-0.06	-0.09	-0.12	-0.13	-0.19	-0.02	-0.14	-0.15	
31/05/20	0.06	0.03	-0.09	-0.13	-0.1	0.26	0.12	-0.1	
01/06/20	-0.14	-0.13	-0.15	-0.1	-0.12	0.21	-0.14	-0.12	
02/06/20	-0.15	-0.02	-0.13	-0.15	-0.08	-0.05	-0.14	-0.15	
03/06/20	-0.05	-0.02	0.13	-0.08	-0.11	0.01	-0.1	-0.1	
04/06/20	0.01	-0.07	-0.15	-0.14	0.02	0.1	-0.07	-0.11	
turbidity	0.034286	-0.06143	-0.09429	-0.13	-0.10571	0.077143	-0.08429	-0.13	

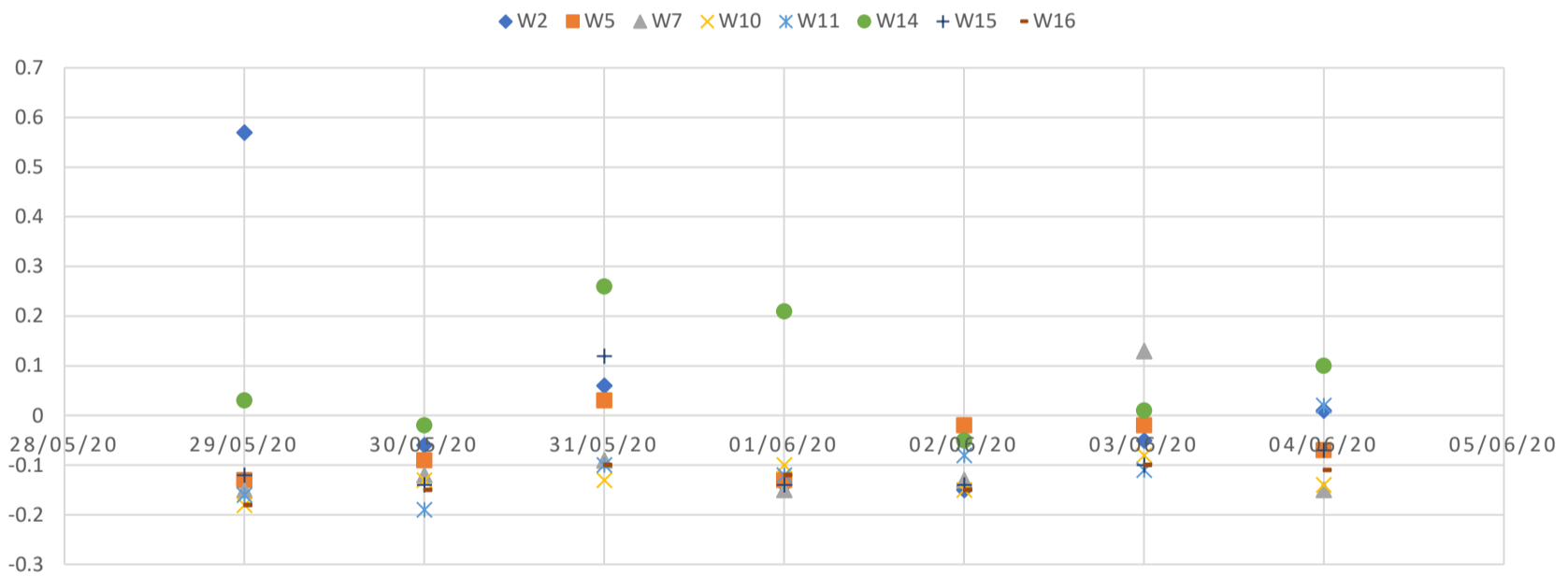


TURBIDITY AT MID LEVEL



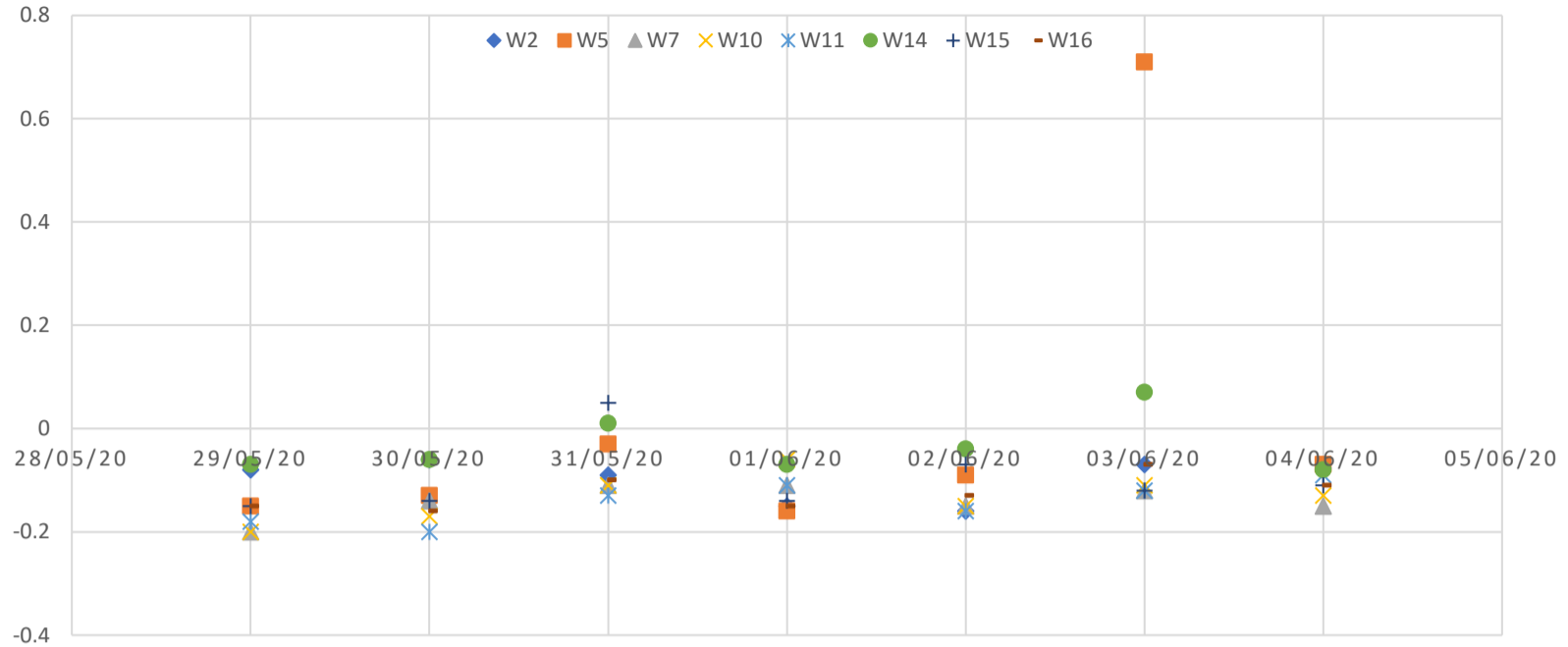
Reference Range < 5NTU
Data Provided by Propoent

TURBIDITY AT BOTTOM



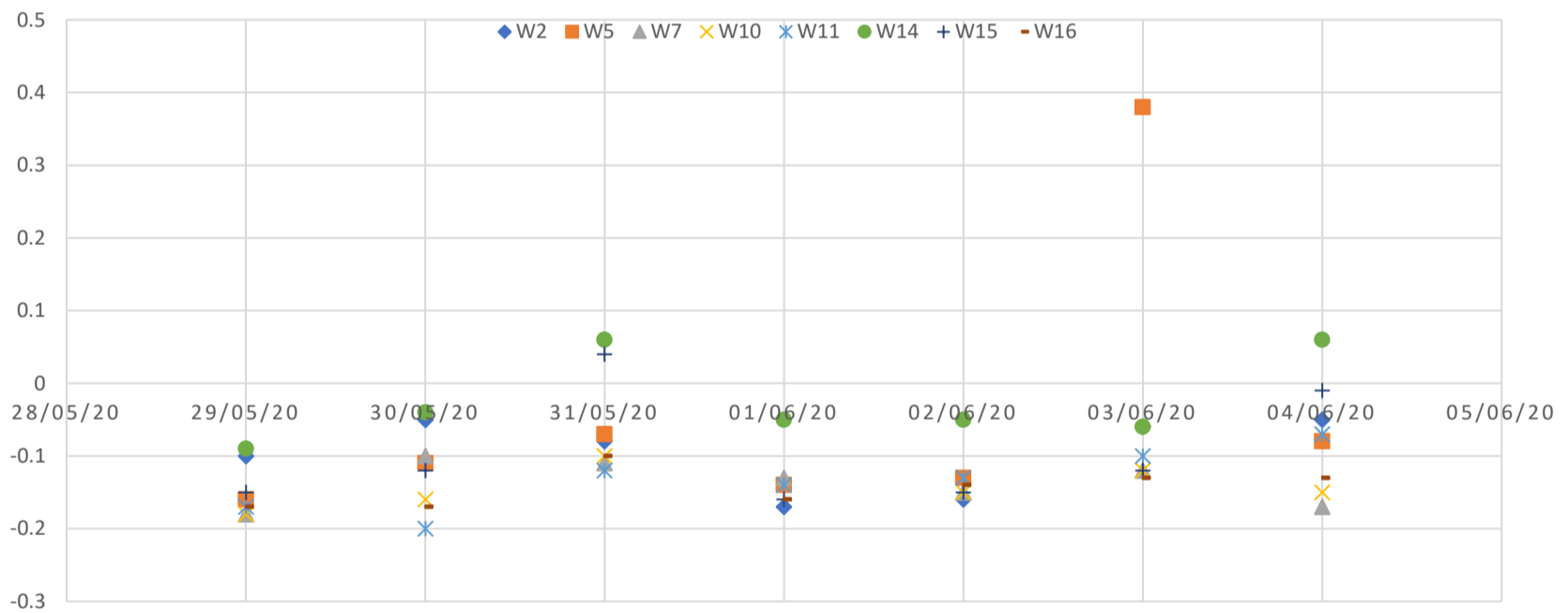
Reference Range < 5NTU
Data Provided by Propoent

TURBIDITY AT SURFACE



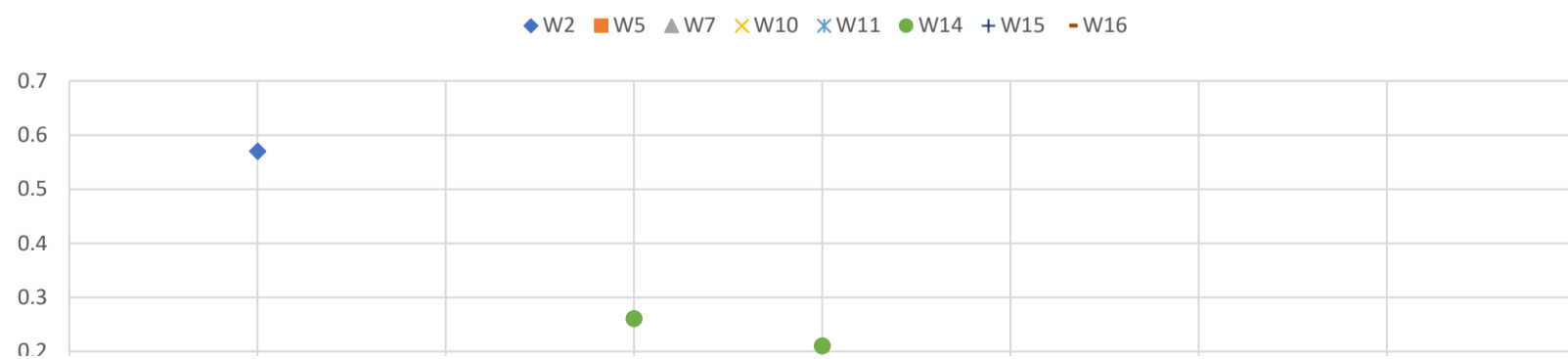
Reference Range < 5NTU
Data Provided by Propoent

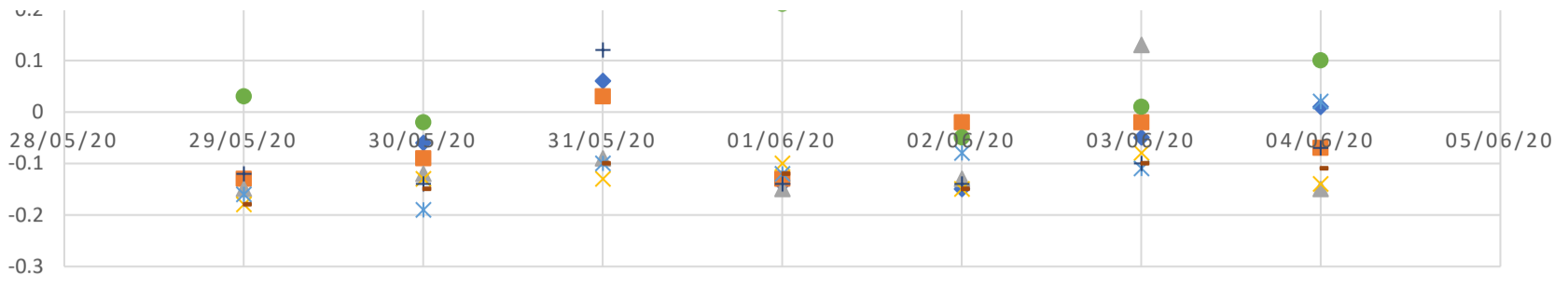
TURBIDITY AT MID LEVEL



Reference Range < 5NTU
Data Provided by Propoent

TURBIDITY AT BOTTOM





Referance Range < 5NTU
Data Provided by Propoent